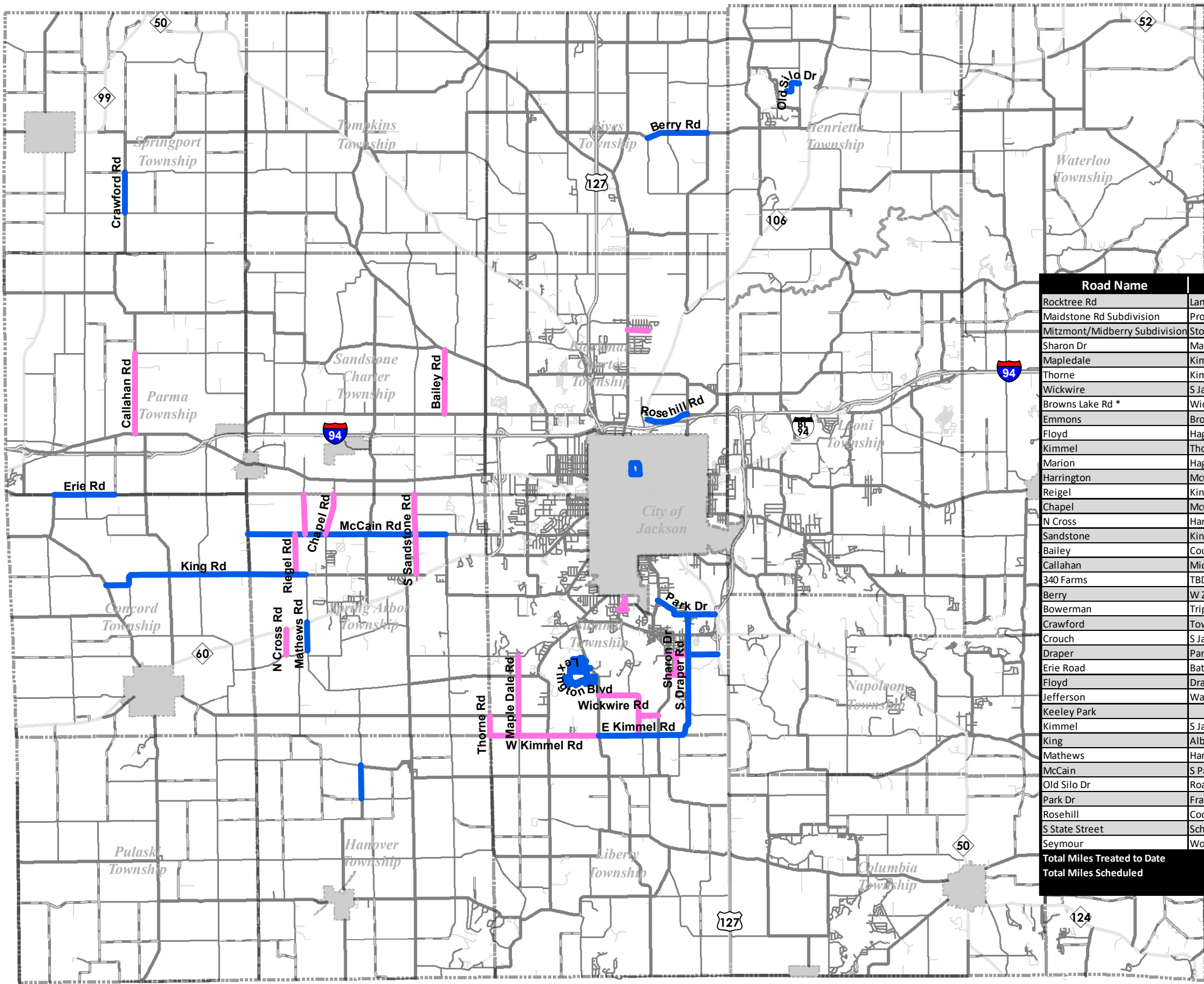




# 2019 BioSeal Treatments

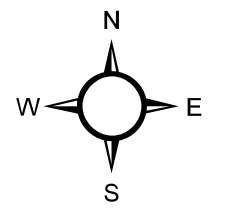
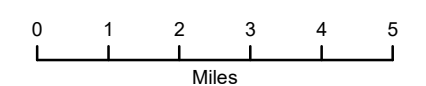
— BioSeal-Applied  
— Schedule to be Determined



Road Name	From	To	Application Date	Estimated Length (miles)
Rocktree Rd	Lansing	Topaz	10/7/2019	0.52
Maidstone Rd Subdivision	Probert	End	10/9/2019	0.46
Mitzmont/Midberry Subdivision	Stonewall	Probert	10/10/2019	1.09
Sharon Dr	Marion	Floyd Ave	10/10/2019	0.50
Mapledale	Kimmel	Vrooman	10/15/2019	1.00
Thorne	Kimmel	Sears	10/15/2019	0.50
Wickwire	S Jackson	Browns Lake	10/19/2019	0.98
Browns Lake Rd *	Wickwire	Kimmel	10/20/2019	1.00
Emmons	Browns Lake	Hague	10/20/2019	0.50
Floyd	Hague	Draper	10/20/2019	0.50
Kimmel	Thorne	S Jackson	10/20/2019	2.71
Marion	Hague	Draper	10/20/2019	0.50
Harrington	McCain	Sandstone Twp Line	10/23/2019	1.02
Reigel	King	McCain	10/23/2019	1.01
Chapel	McCain	Sandstone Twp Line	10/24/2019	1.04
N Cross	Hammond	Spring Arbor (M-60)	10/25/2019	0.64
Sandstone	King	Sandstone Twp Line	10/25/2019	2.00
Bailey	County Farm	Springport	10/28/2019	
Callahan	Michigan	Miner	10/28/2019	2.02
340 Farms	TBD	TBD	Schedule To Be Determined	
Berry	W Zion	Cooper	Schedule To Be Determined	1.53
Bowerman	Tripp	Cochran	Schedule To Be Determined	0.84
Crawford	Town	Sexton	Schedule To Be Determined	1.01
Crouch	S Jackson	Browns Lake	Schedule To Be Determined	0.86
Draper	Park	Kimmel	Schedule To Be Determined	
Erie Road	Bath Mills	Pennel	Schedule To Be Determined	1.52
Floyd	Draper	US-127	Schedule To Be Determined	0.74
Jefferson	Waite	Gillette	Schedule To Be Determined	1.07
Keeley Park			Schedule To Be Determined	
Kimmel	S Jackson	Draper	Schedule To Be Determined	
King	Albion	Mathews	Schedule To Be Determined	
Mathews	Hammond	M-60	Schedule To Be Determined	0.71
McCain	S Parma	Reynolds	Schedule To Be Determined	4.96
Old Silo Dr	Road End	Hankard Rd	Schedule To Be Determined	
Park Dr	Francis	Oak Lane	Schedule To Be Determined	
Rosehill	Cooper	Elm	Schedule To Be Determined	1.052
S State Street	School	5th Street	Schedule To Be Determined	0.51
Seymour	Wooster	Updyke	Schedule To Be Determined	1.75
<b>Total Miles Treated to Date</b>			<b>56%</b>	<b>18.60</b>
<b>Total Miles Scheduled</b>			<b>100%</b>	<b>33.48</b>

**Legend**

- Freeway
- Local Paved
- State Routes
- Local Gravel
- Primary
- Private Drive



**DISCLAIMER:** Maps are drawn as accurately as possible. They are intended to be a visual aid for road construction and related projects. They are subject to change based on new information and do not take the place of a formal contract.  
 Source: Jackson County Department of Transportation  
 Map Updated: 10/31/2019