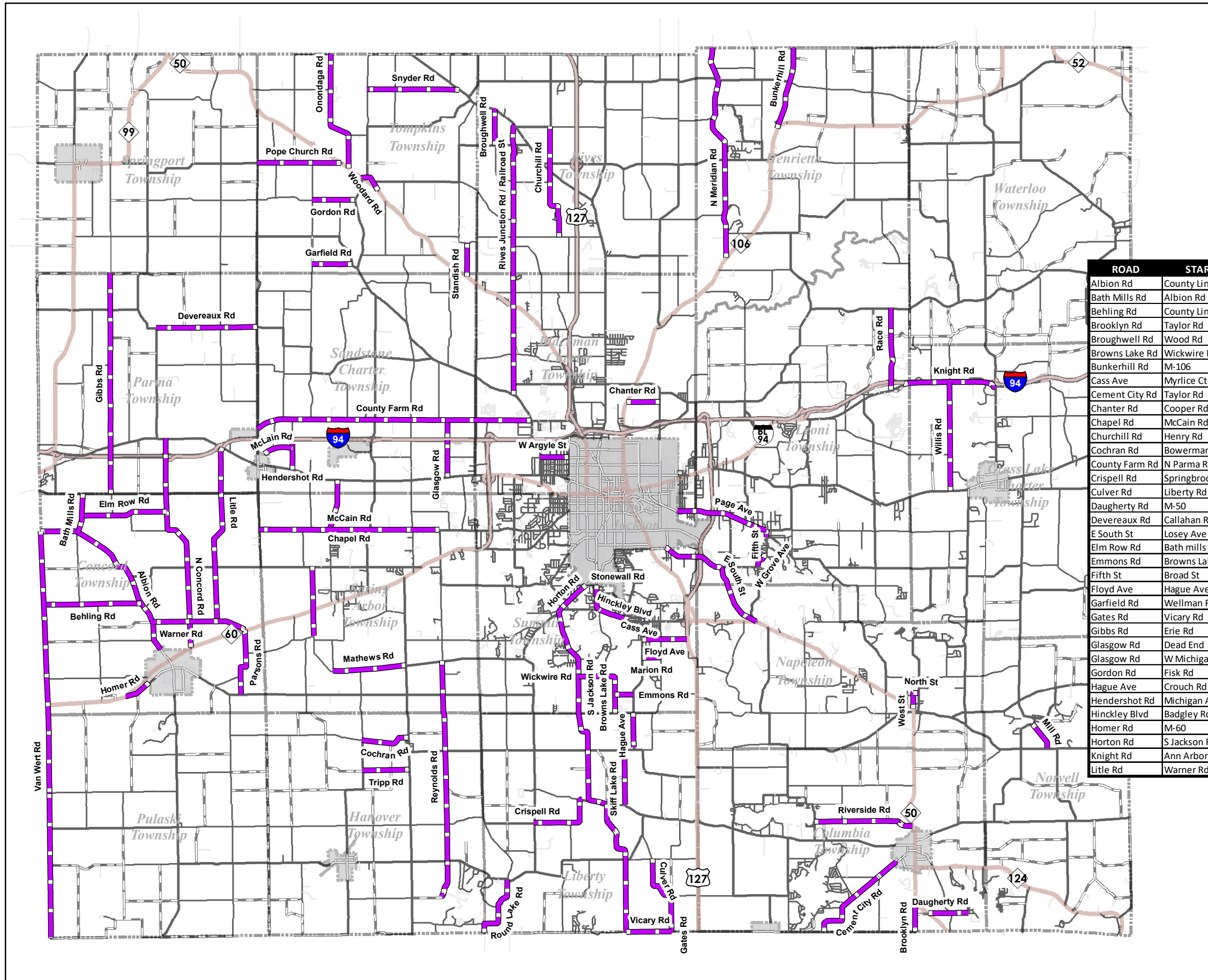




2019 Pavement Markings


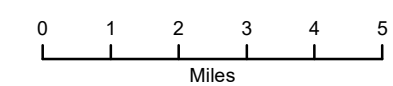
Round 2 Road Segments



ROAD	START	FINISH	MILES	ROAD	START	FINISH	MILES
Albion Rd	County Line	Village of Concord	5.22	Little Rd	Erie Rd	Michigan Ave	1.25
Bath Mills Rd	Albion Rd	Erie Rd	1.07	Marion Rd	Hague Ave	Draper Rd	0.50
Behling Rd	County Line	Albion Rd	2.68	Mathews Rd	Teft Rd	Moscow Rd	2.01
Brooklyn Rd	Taylor Rd	M-50	0.91	Mathews Rd	Hammond Rd	King Rd	1.90
Broughwell Rd	Wood Rd	Rives Eaton Rd	0.99	Maurice Ave	McDevitt Ave	Cass Ave	0.09
Browns Lake Rd	Wickwire Rd	Kimmel Rd	1.23	McCain Rd	S Parma Rd	Reynolds Rd	4.96
Bunkerhill Rd	M-106	Baseline Rd	2.28	McLain Rd	Village of Parma	Hendershot Rd	0.82
Cass Ave	Myrlice Ct	Maurice Ave	0.05	Mill Rd	Austin Rd	Commercial Ave	0.80
Cement City Rd	Taylor Rd	Village of Brooklyn	3.03	N Concord Rd	M-60	Michigan Ave	6.05
Chanter Rd	Cooper Rd	Elm Rd	0.90	N Meridian Rd	M-106	N County Line	5.95
Chapel Rd	McCain Rd	W Michigan Ave	1.40	North St	West St	East St	0.15
Churchill Rd	Henry Rd	Perrine Rd	3.22	Onondaga Rd	M-50	N County Line	3.44
Cochran Rd	Bowerman Rd	Moscow Rd	1.35	Page Ave	City Limits	Fifth St	2.54
County Farm Rd	N Parma Rd	Airport Rd	7.58	Parsons Rd	Sears Rd	M-60	1.92
Crispell Rd	Springbrook Rd	S Jackson Rd	2.00	Pope Church Rd	Parma Rd	<Null>	2.30
Culver Rd	Liberty Rd	White Rd	0.75	Race Rd	Ann Arbor Rd	Seymour Rd	2.25
Daugherty Rd	M-50	Ventura Dr	1.10	Reynolds Rd	Buckman Rd	Horton Rd	6.51
Devereaux Rd	Callahan Rd	Parma Rd	2.77	Riverside Rd	Ocean Beach Rd	M-50	2.73
E South St	Losey Ave	M-50	3.54	Rives Junction Rd	Springport Rd	Rives Eaton Rd	7.42
Emmons Rd	Browns Lake Rd	Hague Ave	0.50	Round Lake Rd	County Line	Liberty Rd	1.92
Fifth St	Broad St	Page Ave	0.20	S Jackson Rd	Vicary Rd	Ferguson Rd	9.70
Floyd Ave	Hague Ave	US-127	1.24	Skiff Lake Rd	Jefferson Rd	Crouch Rd	1.52
Garfield Rd	Wellman Rd	Springport Rd	1.10	Snyder Rd	Tompkins Rd	Rives Eaton Rd	2.54
Gates Rd	Vicary Rd	White Rd	1.00	Standish Rd	M-50	Dixon Rd	0.91
Gibbs Rd	Erie Rd	Bangham Rd	6.04	Stonewall Rd	Hinkley Blvd	Park Rd	0.69
Glasgow Rd	Dead End	County Farm Rd	0.48	Tripp Rd	Bowerman Rd	Moscow Rd	1.27
Glasgow Rd	W Michigan Ave	Road End	1.02	Van Wert Rd	Heath Rd	Albion Rd	11.15
Gordon Rd	Fisk Rd	Minard Rd	1.18	Vicary Rd	S Jackson Rd	Gates Rd	1.24
Hague Ave	Crouch Rd	McDevitt Ave	0.95	W Argyle St	Laurence Ave	N Brown St	0.78
Hendershot Rd	Michigan Ave	Dead End	0.70	W Grove Ave	Flansburg Rd	Fifth St	0.43
Hinckley Blvd	Badgley Rd	Francis St	0.85	Warner Rd	Albion Rd	M-60	2.59
Homer Rd	M-60	Village of Concord	0.76	West St	M-50	N Street	0.43
Horton Rd	S Jackson Rd	City Limits	1.04	Wickwire Rd	S Jackson Rd	Browns Lake Rd	0.75
Knight Rd	Ann Arbor Rd	Mt Hope Rd	2.56	Willis Rd	Michigan Ave	Knight Rd	2.98
Little Rd	Warner Rd	Erie Rd	3.61	Woodard Rd	M-50	M-50	0.63
Total Miles Scheduled for Pavement Markings							160.78

Roads

- Freeway
- State Routes
- Primary
- Local
- Local Gravel
- Out County Road
- Private Drive



Map Updated: 10/10/2019

DISCLAIMER: Maps are drawn as accurately as possible. They are intended to be a visual aid for road construction and related projects. They are subject to change based on new information and do not take the place of a formal contract.

Source: Jackson County Department of Transportation