



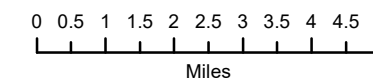
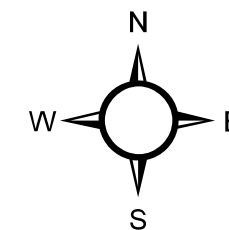
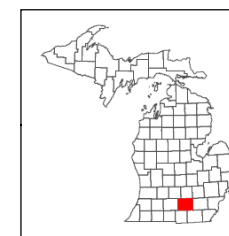
# 2019 Canopy/Deberm List

## Legend

- Phase I
- Phase II
- Phase III
- Phase IV
- Phase V
- Phase VI
- Phase VII

## Roads

- Freeway
- Highway Routes
- Other State Route
- Primary
- Local Paved
- - - Local Gravel
- + + + Local Non-Certified;
- City, Private, Subdivision, Village



DISCLAIMER: Maps are drawn as accurately as possible. They are intended to be a visual aid for road construction and related projects. They are subject to change based on new information and do not take the place of a formal contract.

Map Updated: 2/20/2019  
Source: Jackson County DOT

