

SAFE ROADS FOR JACKSON COUNTY



Jackson County Department of Transportation (JCDOT) has obtained a U.S. Department of Transportation Safe Streets and Roads for All (SS4A) grant to conduct a comprehensive review of all roads in the County and to develop a strategy to help prevent roadway fatalities and serious injuries.

With this grant, the JCDOT is creating a **Safety Action Plan (SAP)** that will provide a framework for the efficient and effective implementation of safety transportation projects throughout the County.

Your voice matters! Scan the QR codes below to learn more about the SAP, report safety issues and provide feedback. **For more information about upcoming pop-up events near you, visit the SAP website!**




SAP Website




<https://safe-roads-for-jackson-county-itsc2g.hub.arcgis.com/>

Public Survey



<https://www.surveymonkey.com/r/JacksonCountySS4A>

Interactive Map Comment Tool




<https://app.publiccoordinate.com/#/projects/jctsp/map>

The survey and map tool are available until October 15, 2025

Questions?

Please contact:



(517) 788-4230

JCDOT@mijackson.org